


























# COMPREHENSIVE LAND USE PLAN

## PROPOSED LAND USE

-  Manor Single-Family
-  Estate Single-Family
-  Suburban Single-Family
-  Multi-Family
-  Planned Community
-  Community Mixed Use
-  Downtown/Regional Center
-  Highway Services
-  General Retail
-  Neighborhood Retail
-  Office/General Retail
-  General Office
-  Office-Light Industrial
-  Office / Light Ind / Gen Ret
-  General Industrial
-  Light Industrial
-  Public & Institutional
-  Residential Transitional
-  Office/Res Transitional
-  Historic Preservation
-  Open Space
-  Floodway
-  100 Year Floodplain



**WEST CHESTER TOWNSHIP**  
 Community Development Department  
 9577 Beckett Road Suite 100  
 West Chester, OH 45069-5014  
 513-777-4214  
 513-874-6804 (fax)  
 www.westchesteroh.org

Graphic 7

## PROPOSED LAND USE

